










**BYGLANDSFJORD  
STASJONSHAGE**  
Forslag til utomhusplan  
Målestokk 1:500



Tegnforklaring:

-  Eksisterende trær
-  Nyplantede trær
-  Eksisterende gressbakke/skogbunn
-  Gressplen
-  Grussti/vei
-  Busker
-  Bygninger
-  Vann

